
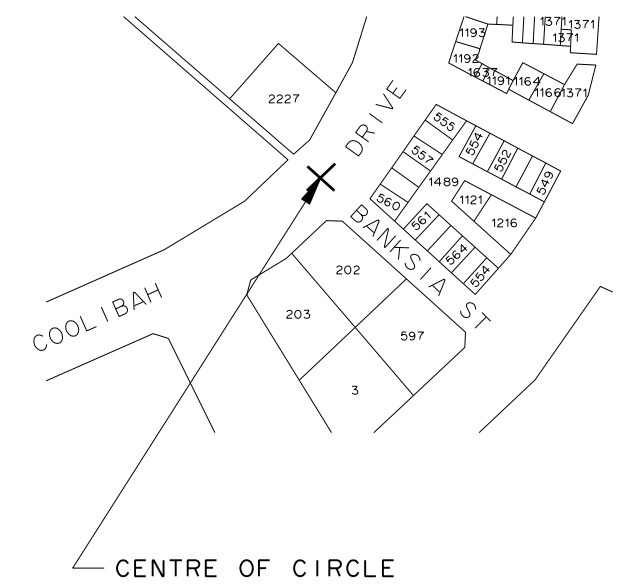
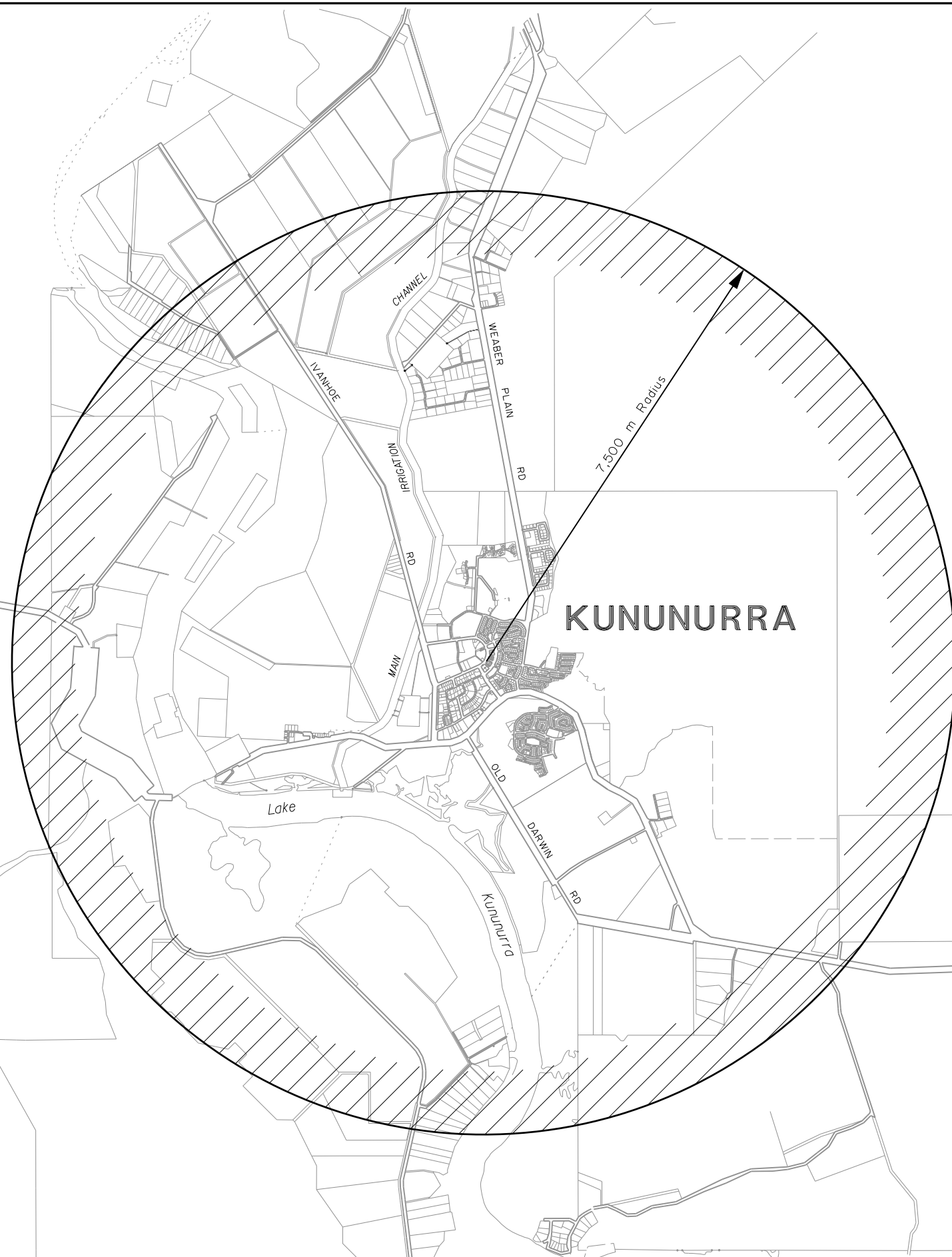
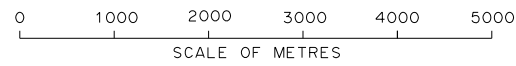




NOTE:  
 The boundary of the operating area shown   
 The area includes reclaimed land and  
 projections into or over the water.

COMMENCEMENT DATE OF LICENCE.....

TERM OF LICENCE.....25 years.....



THE INTERSECTION OF THE CENTRELNE  
 OF COOLIBAH DRIVE WITH THE NORTH  
 WESTERLY PROLONGATION OF THE CENTRE  
 LINE OF BANKSIA ST, KUNUNURRA TOWNSITE.

DATE	No.	DESCRIPTION	DRN	CHK
18-03-2008	C	AMENDED OPERATING AREA TO CONTROLLED AREA	AM	MA
10-05-2004	B	AMENDED OPERATING AREA	PD	MT
20-09-2002	A	BOUNDARY AMENDED TO INCLUDE LOTS 2222, 2444 AND 2443	SM	MT



APPROVED : \_\_\_\_\_  
 CHAIRMAN  
 Economic Regulation Authority

DATE :

WATER SERVICES LICENSING ACT 1995  
 KUNUNURRA OPERATING AREA  
 POTABLE WATER SUPPLY SERVICES  
 LICENSEE : WATER CORPORATION

DRAWN S.MASTERS	CHECKED P.SCOTT	PLAN NO. OWR-OA-223	ISSUE C	ORIG SIZE A3
FILE No.	DATE 16 AUGUST 1999			