



MAP USER INFORMATION
 PROJECTION Universal Transverse Mercator.
 DIMENSION DATUMS Horizontal: Geocentric Datum of Australia 1994. Vertical: Australian Height Datum 1971.
 GRID VALUES Map Grid of Australia (MGA) values are shown in metres near sheet corners and at regular intervals east and north from the false origin of the zone.
 DATA SOURCES Cadastral Information sourced from the Spatial Cadastral Database (SCDB) of Western Australia.

DATE	No.	DESCRIPTION	DRN	CHK	APR

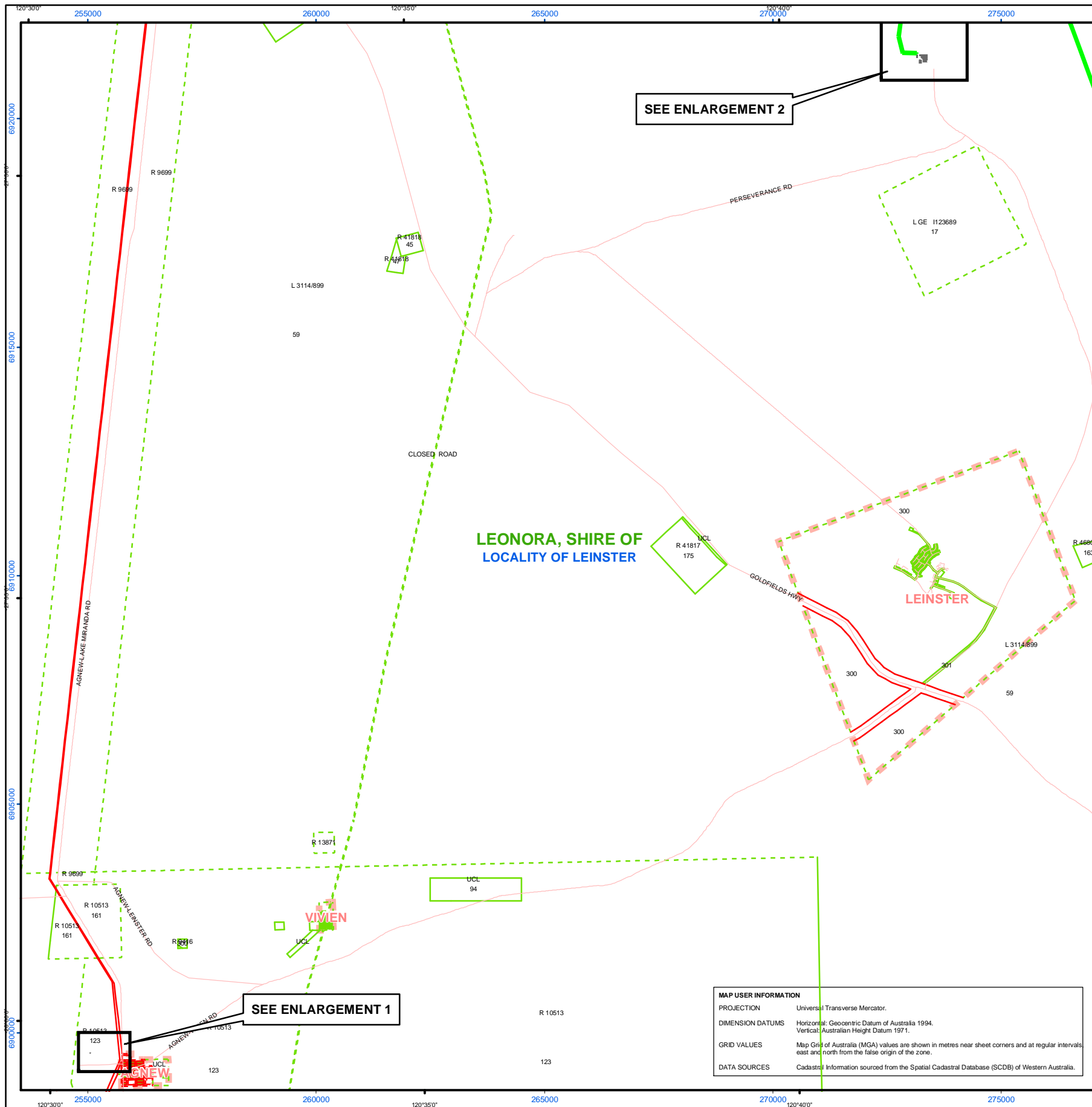

APPROVED:

CHAIRMAN
ECONOMIC REGULATION AUTHORITY
DATE:



ELECTRICITY INDUSTRY ACT 2004
KAMBALDA POWER STATION
GENERATION
LICENSEE : TEC Desert Pty Ltd and TEC Desert No. 2 Pty Ltd
t/a Southern Cross Energy Partnership

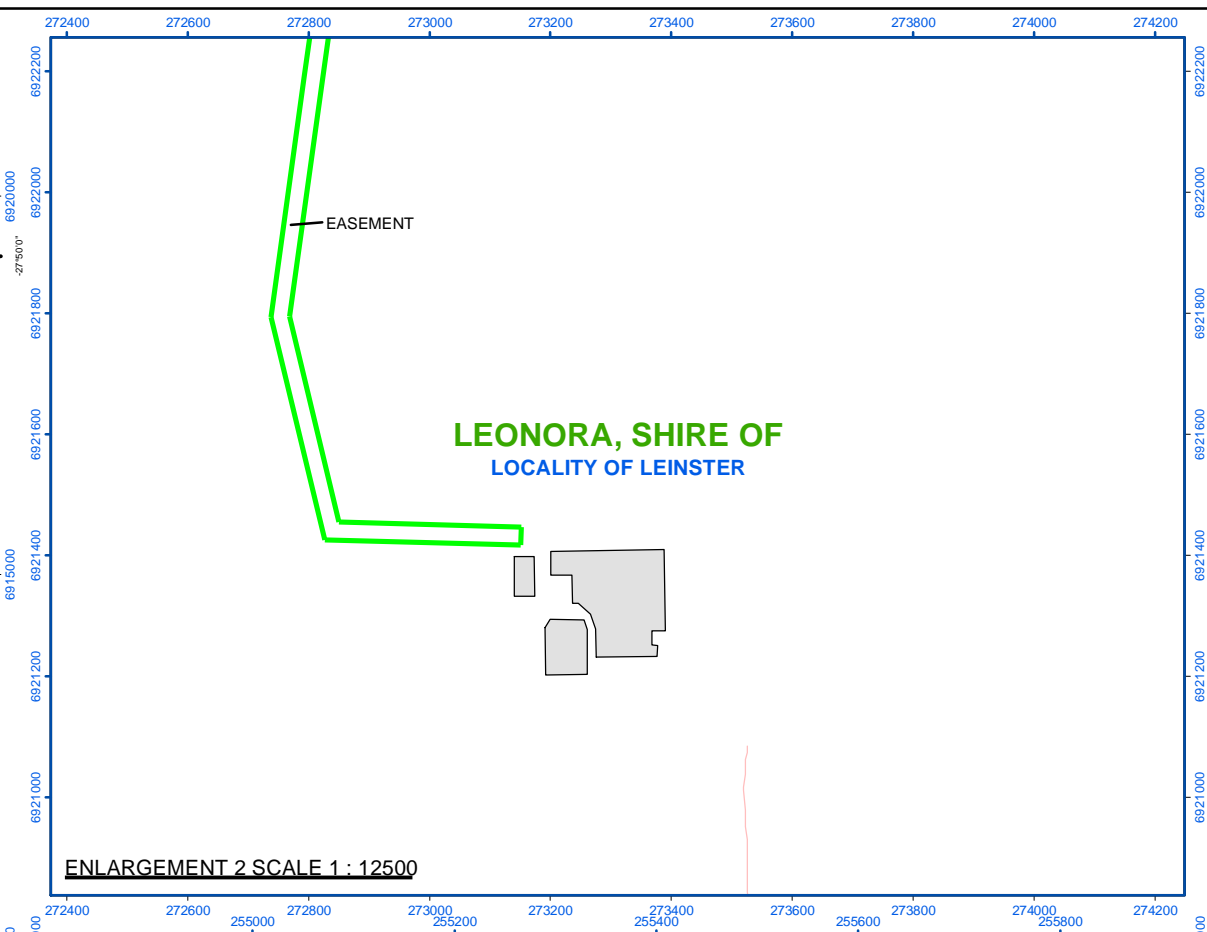
DRAWN Geospatial Products DLI	CHECKED	APPROVED	PLAN No.	ISSUE	ORG SIZE
FILE No.	SCALE 1 : 5000	DATE	ERA-EL-093	A	A3




SEE ENLARGEMENT 2

SEE ENLARGEMENT 1

MAP USER INFORMATION
 PROJECTION Universal Transverse Mercator.
 DIMENSION DATUMS Horizontal: Geocentric Datum of Australia 1994. Vertical: Australian Height Datum 1971.
 GRID VALUES Map Grid of Australia (MGA) values are shown in metres near sheet corners and at regular intervals east and north from the false origin of the zone.
 DATA SOURCES Cadastral Information sourced from the Spatial Cadastral Database (SCDB) of Western Australia.



ENLARGEMENT 2 SCALE 1 : 12500





ENLARGEMENT 1 SCALE 1 : 7500

DATE	No.	DESCRIPTION	DRN	CHK	APR

APPROVED: _____

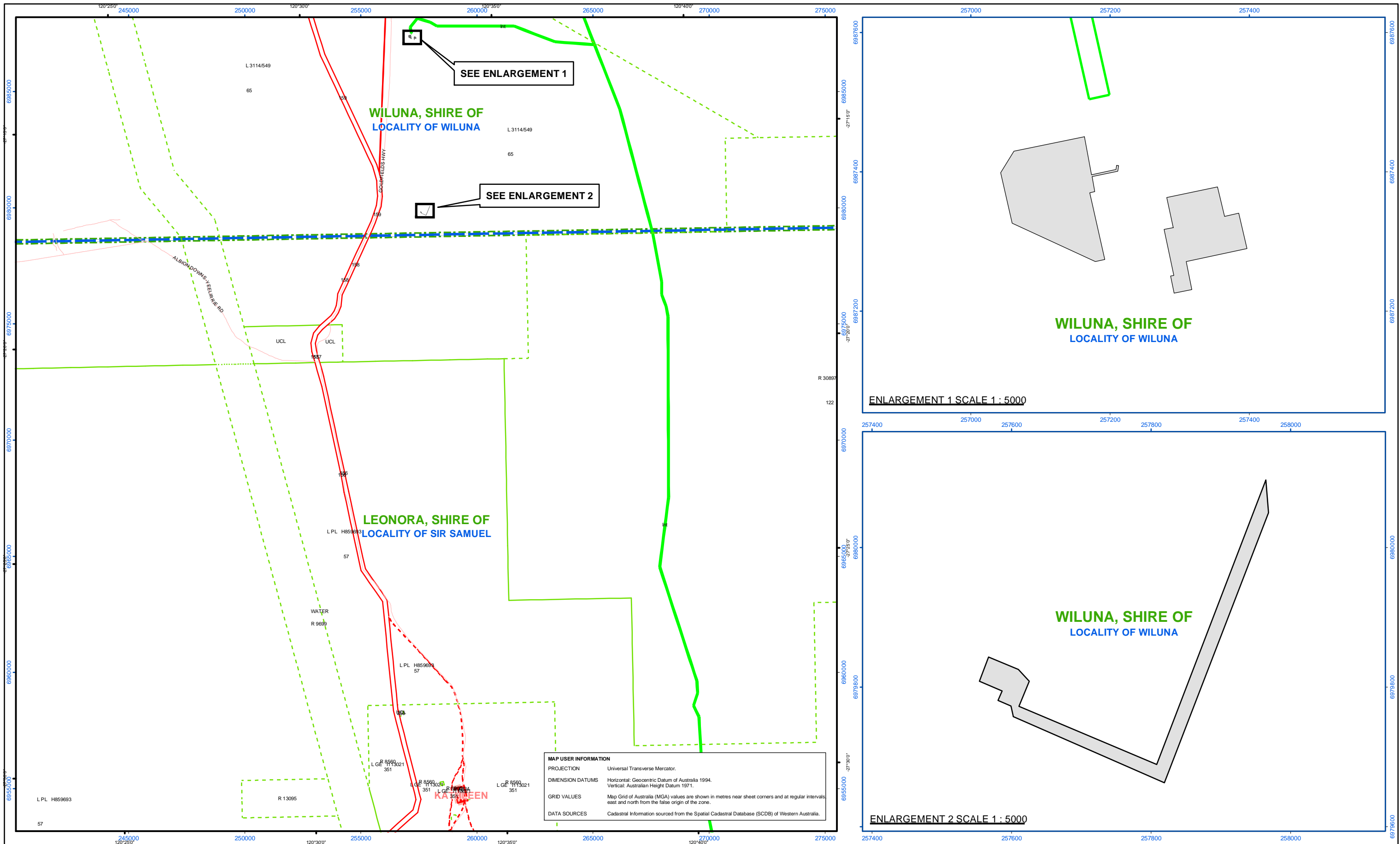
CHAIRMAN
ECONOMIC REGULATION AUTHORITY

DATE: _____

**ELECTRICITY INDUSTRY ACT 2004
 LEINSTER POWER STATION
 GENERATION
 LICENSEE : TEC Desert Pty Ltd and TEC Desert No. 2 Pty Ltd
 t/a Southern Cross Energy Partnership**

DRAWN Geospatial Products DLI	CHECKED	APPROVED	PLAN No.	ISSUE	ORG SIZE
FILE No.	SCALE 1 : 100 000	DATE	ERA-EL-094	A	A3



ENLARGEMENT 1 SCALE 1 : 5000

ENLARGEMENT 2 SCALE 1 : 5000

MAP USER INFORMATION
 PROJECTION Universal Transverse Mercator.
 DIMENSION DATUMS Horizontal: Geocentric Datum of Australia 1994.
 Vertical: Australian Height Datum 1971.
 GRID VALUES Map Grid of Australia (MGA) values are shown in metres near sheet corners and at regular intervals east and north from the false origin of the zone.
 DATA SOURCES Cadastral Information sourced from the Spatial Cadastral Database (SCDB) of Western Australia.

DATE	No.	DESCRIPTION	DRN	CHK	APR

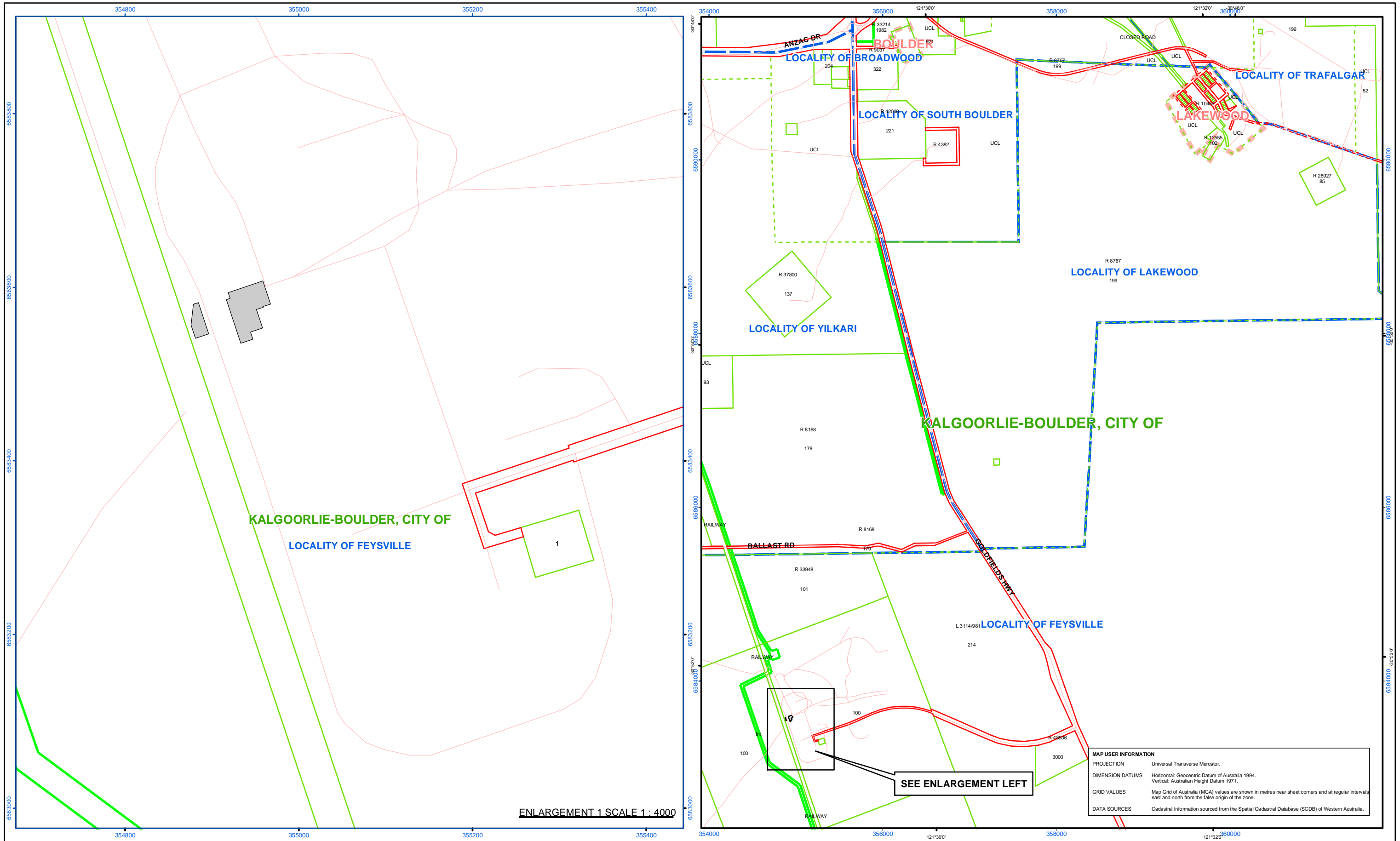


APPROVED:

CHAIRMAN
ECONOMIC REGULATION AUTHORITY
DATE:

**ELECTRICITY INDUSTRY ACT 2004
 MT KEITH POWER STATION
 GENERATION
 LICENSEE : TEC Desert Pty Ltd and TEC Desert No. 2 Pty Ltd
 t/a Southern Cross Energy Partnership**

DRAWN Geospatial Products DLI	CHECKED	APPROVED	PLAN No.	ISSUE	ORG SIZE
FILE No.	SCALE 1 : 150 000	DATE	ERA-EL-095	A	A3



DATE	No.	DESCRIPTION	DRN	CHK	APR



APPROVED: _____
CHAIRMAN
ECONOMIC REGULATION AUTHORITY

DATE: _____

ELECTRICITY INDUSTRY ACT 2004
KALGOORLIE POWER STATION
GENERATION
LICENSEE : TEC Desert Pty Ltd and TEC Desert No. 2 Pty Ltd
t/a Southern Cross Energy Partnership

DRAWN Geospatial Products DLI	CHECKED	APPROVED	PLAN No.	ISSUE	ORG SIZE
FILE No.	SCALE 1 : 40000	DATE	ERA-EL-096	A	A3