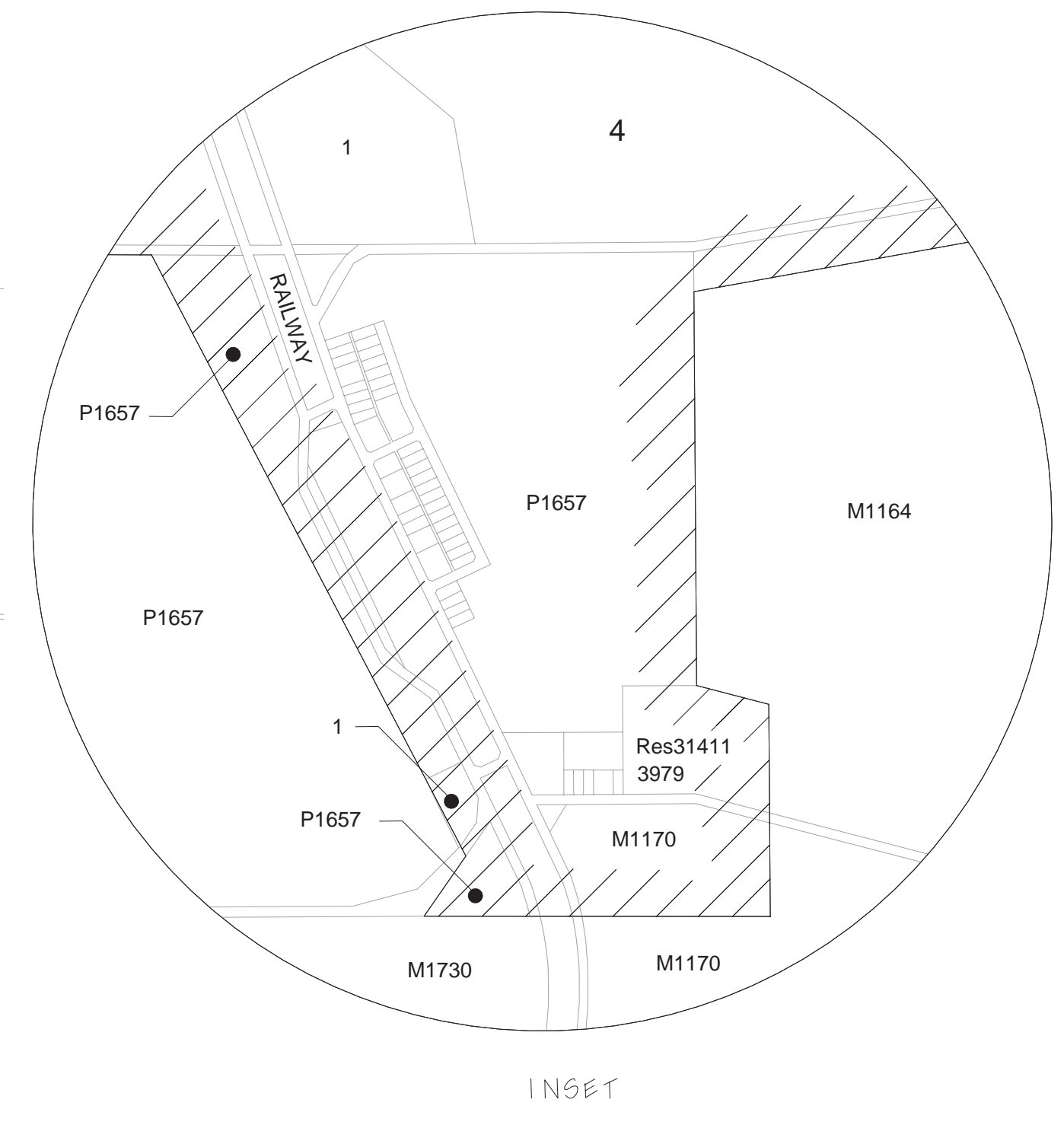
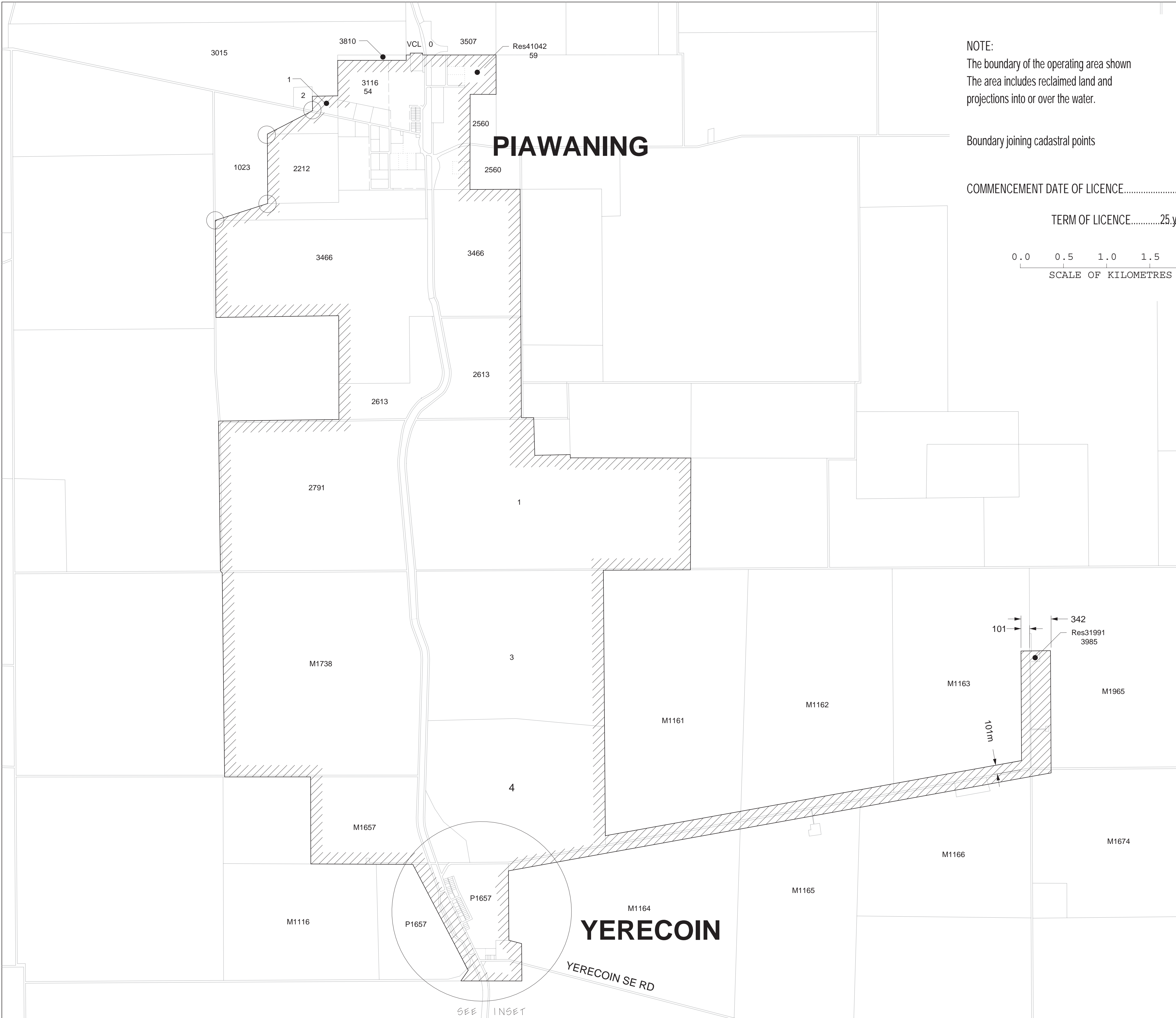


# PIAWANING

# YERECOIN

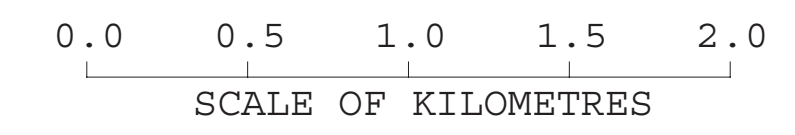


NOTE:  
The boundary of the operating area shown  
The area includes reclaimed land and  
projections into or over the water.

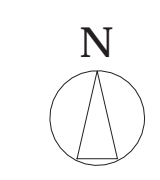
Boundary joining cadastral points

COMMENCEMENT DATE OF LICENCE.....

TERM OF LICENCE.....25 years.....



05-11-1999	A	AMENDED OPERATING AREA	SM	PS
DATE	No.	DESCRIPTION	DRN	CHK



APPROVED :  
Sgd. *Brian Martin*  
COORDINATOR OF WATER SERVICES

DATE : 3 / 4 / 00

WATER SERVICES CO-ORDINATION ACT 1995  
YERECOIN OPERATING AREA  
POTABLE WATER SUPPLY SERVICES  
LICENSEE : WATER CORPORATION

DRAWN  
S.MASTERS  
FILE No.

CHECKED  
P.SCOTT

DATE  
3 OCTOBER 1999

PLAN NO.  
OWR-OA-236

ISSUE  
A  
ORIG. SIZE  
A3