


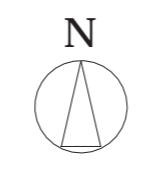


NOTE:  
 The boundary of the operating area shown   
 The area includes reclaimed land and projections into or over the water.  
 Pipeline   
 Dead Pipeline   
 COMMENCEMENT DATE OF LICENCE.....  
 TERM OF LICENCE.....25 years.....  
 0 2 4 6 8 10  
 SCALE OF KILOMETRES

DATE	No.	DESCRIPTION	DRN	CHK
13-11-2002	D	OPERATING AREA AMENDED ALONG PIPELINE ROUTE	SM	MT
24-02-2000	C	AMENDED OPERATING AREA	SM	PS
24-08-1999	B	AMENDED OPERATING AREA	SM	PS
10-01-1996	A	ORIGINAL ISSUE - DRG OWR-OA-159	JA	WJP



APPROVED :  
 Sgd. Brian Martin  
 COORDINATOR OF WATER SERVICES  
 DATE : 18 / 05 / 2003

WATER SERVICES CO-ORDINATION ACT 1995  
 WYNDHAM OPERATING AREA  
 POTABLE WATER SUPPLY SERVICES  
 LICENSEE : WATER CORPORATION

DRAWN S.MASTERS	CHECKED P.SCOTT	PLAN NO. OWR-OA-159	ISSUE D	ORIG SIZE A3
FILE No.	DATE 24 AUGUST 1999			