

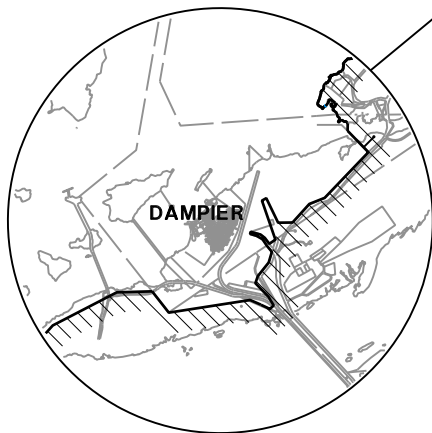
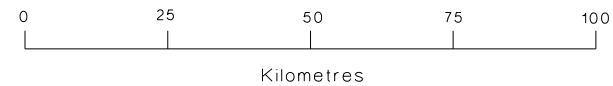



NOTE:  
 The boundary of the operating area shown   
 The area includes reclaimed land and  
 projections into or over the water.

COMMENCEMENT DATE OF LICENCE.....  
 TERM OF LICENCE.....25..years....

LEGEND : DOLA 1:100000 sheets indicated 2355  
 MAJOR WATER PIPELINES 



ENLARGEMENT NOT TO SCALE

NOTE : The Boundary of the Operating Area,  
 shown , comprises lines of  
 Latitude and Longitude joining the  
 specified Australian Map Grid Co-ordinates  
 except on the coastline where it follows  
 Low Water Mark.

DATE	No.	DESCRIPTION	DRN	CHK
18-10-2007	H	AMENDED OPERATING AREA TO CONTROLLED AREA	AM	MA
25-11-2002	G	MAITLAND INDUSTRIAL ESTATE REMOVED	SM	MT
21-11-2001	F	DAMPIER OPERATING AREA REMOVED	SM	JW
15-08-2001	E	DAMPIER OPERATING AREA EXCISED	SM	JW
30-10-2000	D	CATCHMENT AREA REMOVED	SM	JW
06-01-1996	A	ORIGINAL ISSUE - DRG OWR-0A-157	ML	WG



APPROVED :           L ROWE            
 CHAIRMAN  
 Economic Regulation Authority

DATE : 08 / 01 / 2008

WATER SERVICES LICENSING ACT 1995  
 WEST PILBARA OPERATING AREA  
 POTABLE WATER SUPPLY SERVICES  
 LICENSEE : WATER CORPORATION

DRAWN S.MASTERS	CHECKED P.SCOTT	PLAN NO. OWR-0A-157	ISSUE H	ORIG SIZE A3
FILE No.	DATE 14 JULY 1999			