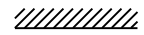

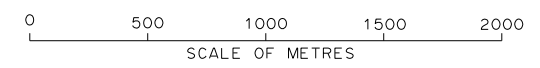


NOTE:  
 The boundary of the operating area shown   
 The area includes reclaimed land and projections into or over the water.  
 Boundary joining cadastral points 

COMMENCEMENT DATE OF LICENCE.....  
 TERM OF LICENCE.....25..years....



14/04/2009	E	AMENDED OPERATING AREA	AM	KT
05/04/2007	D	AMENDED TO INCLUDE LOTS 60 & 61	RD	MA
19-11-2000	C	AMENDED OPERATING AREA	SM	JW
22-12-1999	B	AMENDED OPERATING AREA	SM	PS
15-01-1996	A	ORIGINAL ISSUE - DRG OWR-0A-126	MMF	WJP
DATE	No.	DESCRIPTION	DRN	CHK

APPROVED : **L. ROWE**  
 CHAIRMAN  
 Economic Regulation Authority  
 DATE : 18 / 2 / 2010

WATER SERVICES LICENSING ACT 1995  
 BINDOON-CHITTERING OPERATING AREA  
 POTABLE WATER SUPPLY SERVICES  
 LICENSEE : WATER CORPORATION

DRAWN S.MASTERS	CHECKED P.SCOTT	PLAN NO. <b>OWR-0A-126</b>	ISSUE <b>E</b>	ORIG SIZE <b>A3</b>
FILE No.	DATE 22 DECEMBER 1999			