

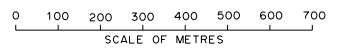
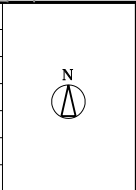


NOTE:
 The boundary of the operating area shown 
 The area includes reclaimed land and projections into or over the water.
 Boundary joining cadastral points 
 COMMENCEMENT DATE OF LICENCE.....
 TERM OF LICENCE.....25..years.....



DATE	No.	DESCRIPTION	DRN	CHK
11-09-2007	D	AMENDED EASTERN BOUNDARY OF OPERATING AREA	AM	MA
27-10-2000	C	CATCHMENT AREA REMOVED	SM	JW
03-12-1999	B	AMENDED OPERATING ARBA	SM	PS
06-12-1995	A	ORIGINAL ISSUE - DRG OWR-0A-018	JA	WJP



APPROVED : L. ROWE
 CHAIRMAN
 Economic Regulation Authority
 DATE : 08/01/2008

WATER SERVICES LICENSING ACT 1995
 BREMER BAY OPERATING AREA
 POTABLE WATER SUPPLY SERVICES
 LICENSEE : WATER CORPORATION

DRAWN S.MASTERS FILE No.	CHECKED P.SCOTT	DATE 3 DECEMBER 2000	PLAN NO. OWR-0A-016	ISSUE D	ORIG SIZE A3
--------------------------------	--------------------	-------------------------	-------------------------------	-------------------	---------------------------