
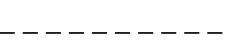
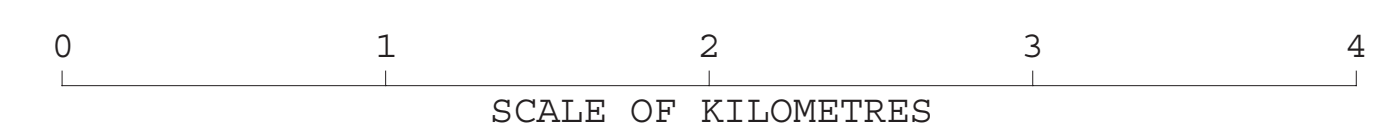
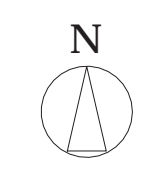


NOTE:
 The boundary of the operating area shown 
 The area includes reclaimed land and projections into or over the water.
 Pipeline 
 COMMENCEMENT DATE OF LICENCE.....
 TERM OF LICENCE.....25 years.....



DATE	No.	DESCRIPTION	DRN	CHK
21-11-2000	C	CATCHMENT AREA REMOVED	SM	JW
18-10-1999	B	AMENDED OPERATING AREA	SM	PS
11-01-1996	A	ORIGINAL ISSUE - DRG OWR-OA-131	MMF	WJP



APPROVED :

 COORDINATOR OF WATER SERVICES
 DATE : / /

WATER SERVICES CO-ORDINATION ACT 1995
 CUE OPERATING AREA
 POTABLE WATER SUPPLY SERVICES
 LICENSEE : WATER CORPORATION

DRAWN S.MASTERS	CHECKED P.SCOTT	PLAN NO. OWR-OA-131	ISSUE C	ORIG. SIZE A3
FILE No.	DATE 18 OCTOBER 1999			