
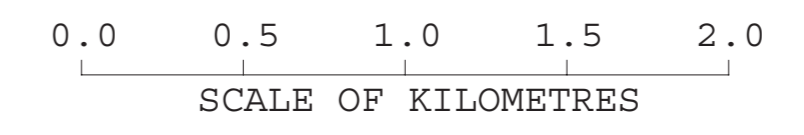


NOTE:
 The boundary of the operating area shown 
 The area includes reclaimed land and projections into or over the water.

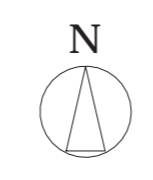
Boundary joining cadastral points 

COMMENCEMENT DATE OF LICENCE.....

TERM OF LICENCE.....25 years.....



DATE	No.	DESCRIPTION	DRN	CHK
03-01-2001	B	CATCHMENT AREA REMOVED	SM	JW
27-10-2000	A	AMENDED OPERATING AREA	JA	WJP



APPROVED :

 COORDINATOR OF WATER SERVICES

DATE : / /

WATER SERVICES CO-ORDINATION ACT 1995
ESPERANCE OPERATING AREA
POTABLE WATER SUPPLY SERVICES
LICENSEE : WATER CORPORATION

DRAWN S.MASTERS	CHECKED J.WINTERBOURNE	PLAN NO. OWR-OA-031	ISSUE B	ORIG. SIZE A3
FILE No.	DATE 6 AUGUST 1999			