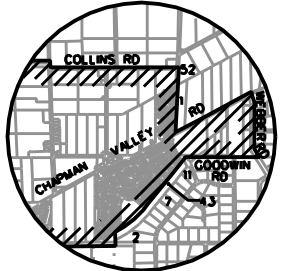
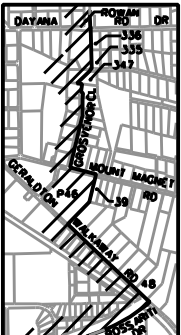


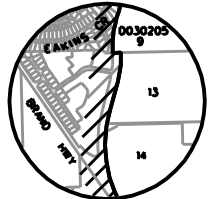
INSET 1



INSET 2



INSET 3

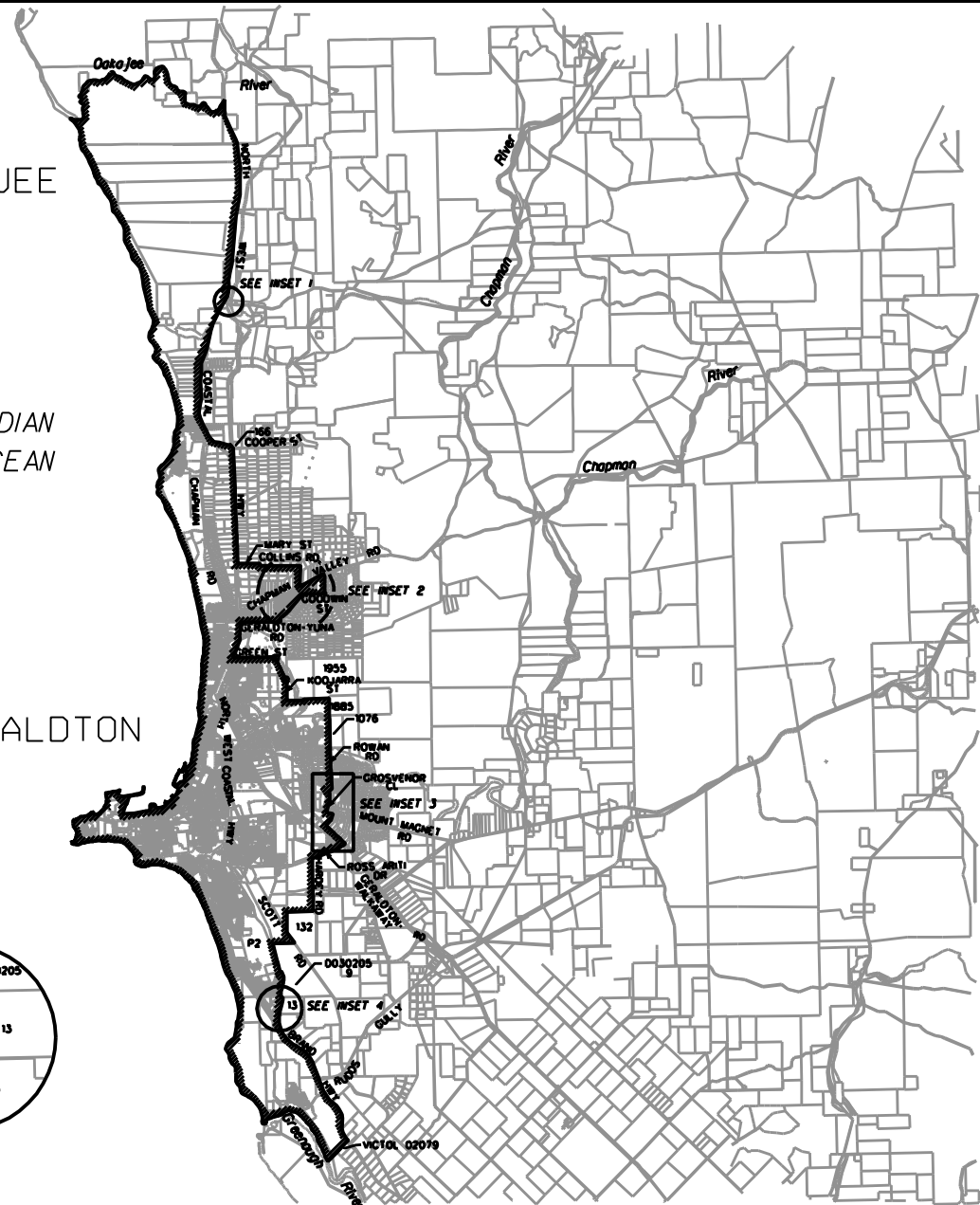


INSET 4

OAKAJEE

INDIAN OCEAN

GERALDTON



NOTE:
THE BOUNDARY OF THE OPERATING AREA IS SHOWN BY A HATCHED LINE.
THE AREA INCLUDES RECLAIMED LAND AND PROJECTIONS INTO OR OVER THE WATER.

SEPTAGE AND SPECIALIST LIQUID WASTE SERVICES (EG GREASE TRAP WASTES) ARE PROVIDED BY OTHER

LINE JOINING CADASTRAL POINTS IS SHOWN BY A HATCHED LINE.

COMMENCEMENT DATE OF LICENCE.....

TERM OF LICENCE 25 YEARS.....



| DATE | No. | DESCRIPTION | DRN | CHK |
|------------|-----|---------------------------------|-----|-----|
| 24-05-2004 | D | AMENDED OPERATING AREA | PD | |
| 04-05-2000 | C | AMENDED OPERATING AREA | SM | JH |
| 07-07-1999 | B | AMENDED OPERATING AREA | SM | JH |
| 08-12-1995 | A | ORIGINAL ISSUE - DRG OWR-0A-049 | NH | WC |



APPROVED : _____
L. ROWE

DATE : 01/09/2004

WATER SERVICES LICENSING ACT 1995
GERALDTON-OAKAJEE OPERATING AREA
SEWERAGE SERVICES
LICENSEE : WATER CORPORATION

| | | | | | |
|--------------------|---------------------|---------------------|-------------------------------|-------------------|---------------------------|
| DRAWN S.MASTERS | CHECKED J.HARRIS | DATE 7 JULY 1999 | PLAN NO. OWR-0A-049 | ISSUE D | ORIG SIZE A3 |
|--------------------|---------------------|---------------------|-------------------------------|-------------------|---------------------------|