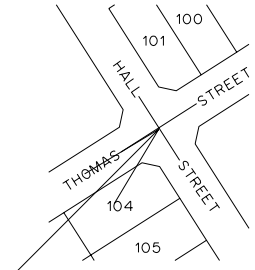
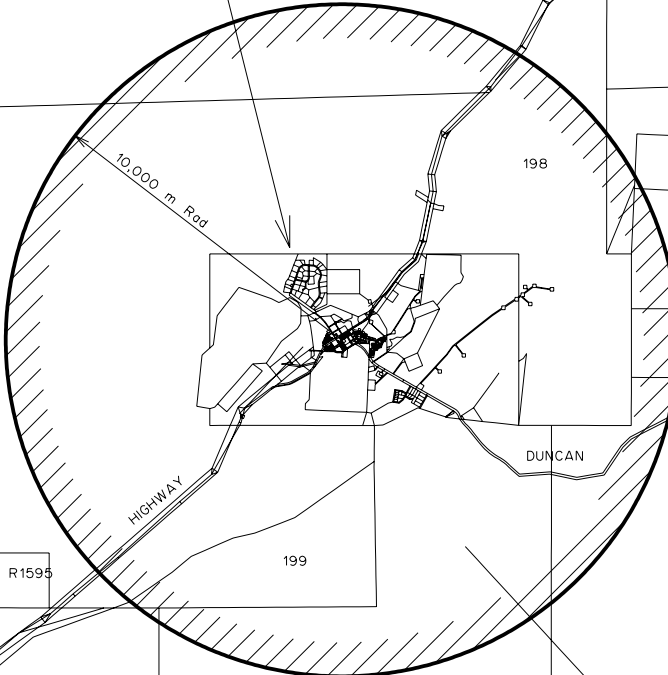


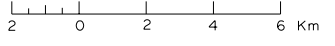
HALLS CREEK TOWNSITE



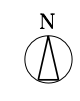
CENTRE OF CIRCLE
THE INTERSECTION OF THE CENTRE LINES OF HALL AND THOMAS STREETS, HALLS CREEK TOWNSITE.

NOTE:
The boundary of the operating area shown
The area includes reclaimed land and
projections into or over the water.

COMMENCEMENT DATE OF LICENCE.....
TERM OF LICENCE.....25 years.....



| DATE | No. | DESCRIPTION | DRN | CHK |
|------------|-----|---|-----|-----|
| 16-06-2006 | C | AMENDED OPERATING AREA TO CONTROLLED AREA | NA | MA |
| 16-08-1999 | B | AMENDED OPERATING AREA | SM | JH |
| 13-12-1995 | A | ORIGINAL ISSUE - DRG ORW-OA-066 | JA | WJP |



APPROVED : _____
DATE :

WATER SERVICES LICENSING ACT 1995
HALLS CREEK OPERATING AREA
SEWERAGE SERVICES
LICENSEE : WATER CORPORATION

| | | | | |
|--------------------|------------------------|------------------------|------------|--------------------|
| DRAWN S.MASTERS | CHECKED J.HARRIS | PLAN NO. OWR-OA-230 | ISSUE C | ORIG SIZE A3 |
| FILE No. | DATE 17 AUGUST 1999 | | | |