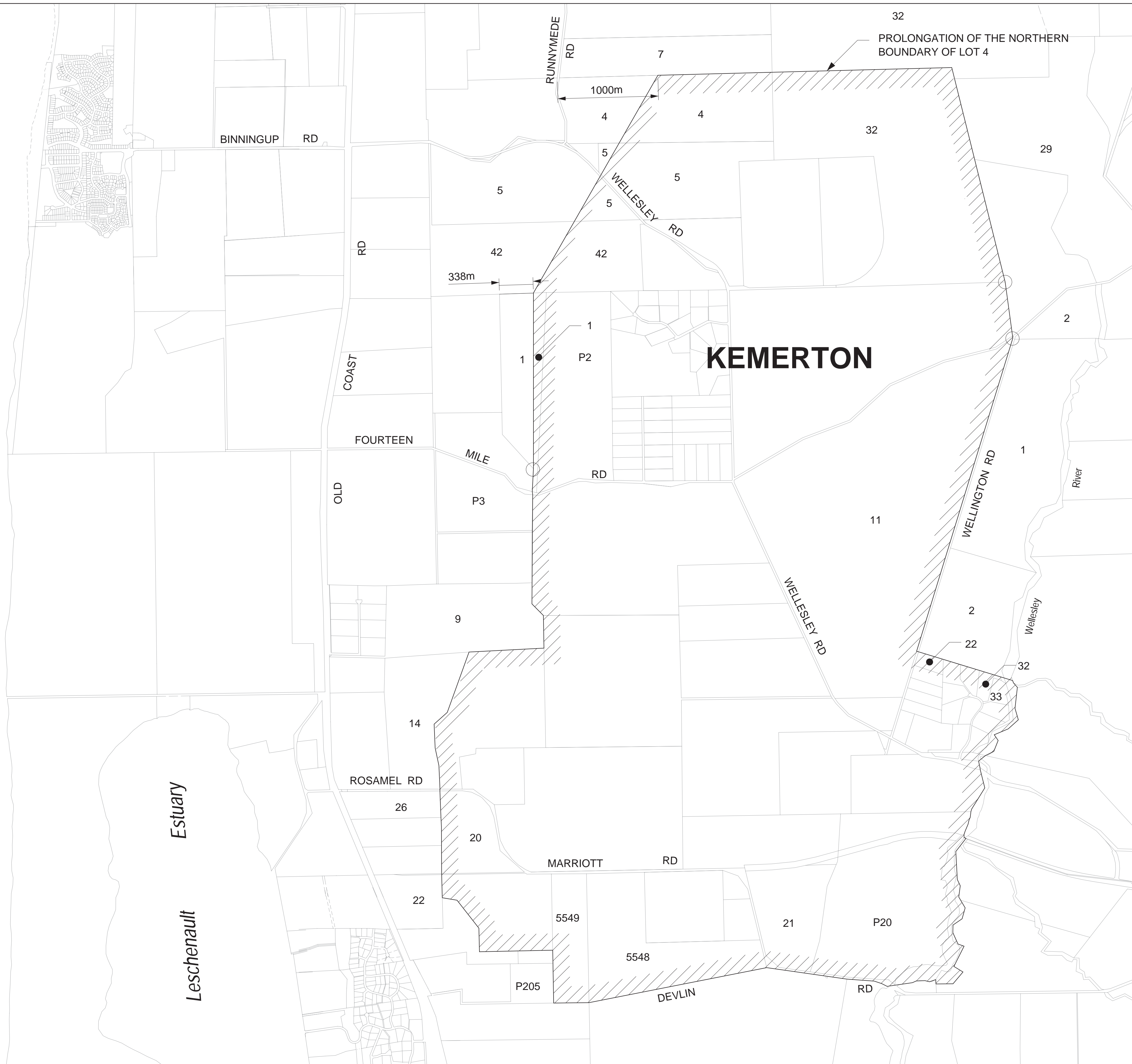
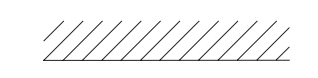


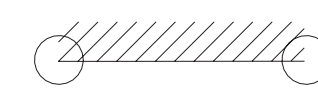
INDIAN OCEAN



NOTE:
The boundary of the operating area shown
The area includes reclaimed land and
projections into or over the water.

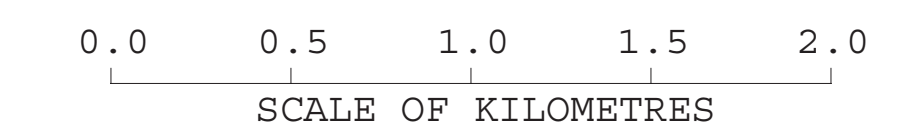


Boundary joining cadastral points

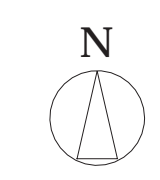


COMMENCEMENT DATE OF LICENCE.....

TERM OF LICENCE.....25 years.....



15-06-2000	A	AMENDED OPERATING AREA	SM	JW
DATE	No.	DESCRIPTION	DRN	CHK



APPROVED :
Sgd. *Brian Martin*
COORDINATOR OF WATER SERVICES

DATE : 25 / 9 / 00

WATER SERVICES CO-ORDINATION ACT 1995
KEMERTON OPERATING AREA
POTABLE WATER SUPPLY SERVICES
LICENSEE : WATER CORPORATION

DRAWN
S.MASTERS
FILE No.

CHECKED
J.WINTERBOURNE

DATE
11 OCTOBER 1999

PLAN NO.
OWR-OA-248

ISSUE
A
ORIG. SIZE
A3