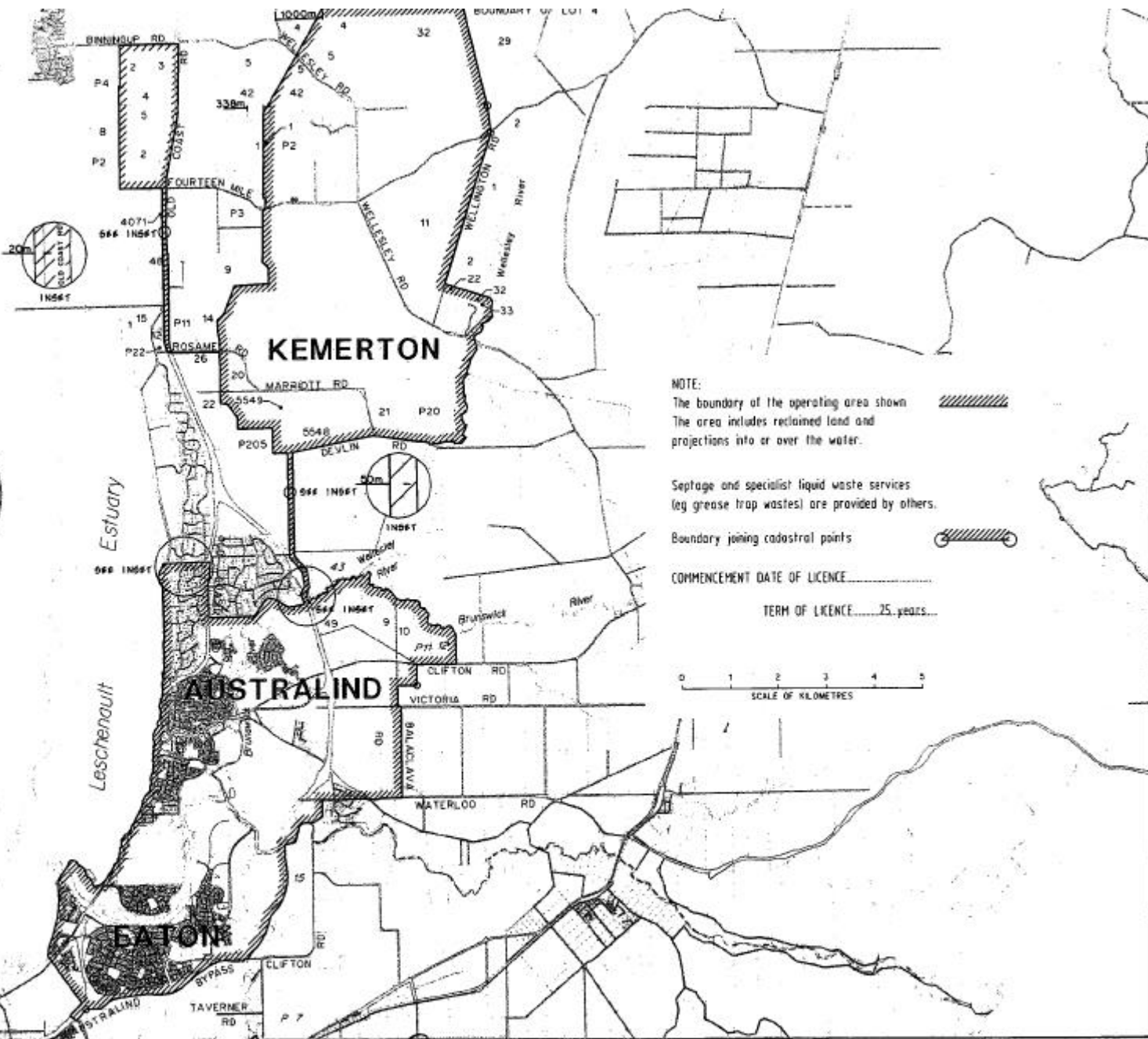
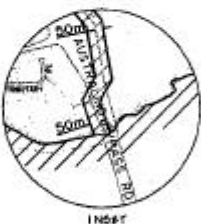





INDIAN OCEAN




NOTE:
 The boundary of the operating area shown 
 The area includes reclaimed land and projections into or over the water.

Septage and specialist liquid waste services (eg grease trap wastes) are provided by others.
 Boundary joining cadastral points 

COMMENCEMENT DATE OF LICENCE.....
 TERM OF LICENCE..... 25 years.....



13-09-2002	B	AMENDED OPERATING AREA	DO	WT
07-10-1999	A	REDUCED AREA	RM	JH

APPROVED: 
 COORDINATOR OF WATER SERVICES
 DATE: 13/11/03

WATER SERVICES CO-ORDINATION ACT 1995
 KEMERTON, AUSTRALIND AND EATON OPERATING AREA
 SEWERAGE SERVICES
 LICENSEE: WATER CORPORATION

DRAWN S.MASTERS	CHECKED J.HARRIS	PLAN NO. OWR-OA-208	ISSUE B	DATE 13/11/03	DATE 13/11/03
--------------------	---------------------	------------------------	------------	------------------	------------------