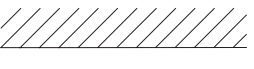
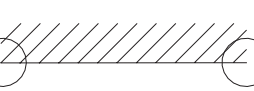

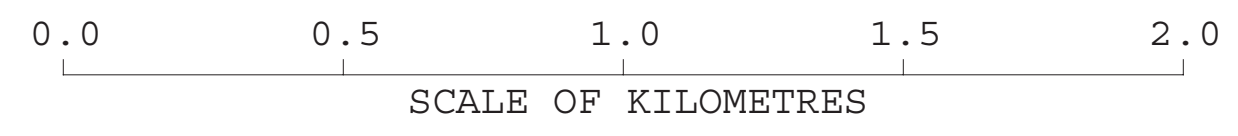


NOTE:
 The boundary of the operating area shown 
 The area includes reclaimed land and projections into or over the water.
 Boundary joining cadastral points 
 Pipeline 

COMMENCEMENT DATE OF LICENCE.....
 TERM OF LICENCE.....25 years.....



BOUNDARY 100m FROM NORTH AND SOUTH BOUNDARY OF RAILWAY RESERVE EXCEPT WHERE SHOWN OTHERWISE

PROLONGATION OF THE WESTERN BOUNDARY OF LOT 8858

PROLONGATION OF THE NORTHERN BOUNDARY OF LOT 23

07-10-2002	E	AMENDED OPERATING AREA AND PIPELINE LOCATION UPDATED	SM	MT
23-05-2002	D	AMENDED OPERATING AREA	SM	JW
07-12-2000	C	CATCHMENT AREA REMOVED AND OPERATING AREA AMENDED	SM	JW
01-12-1999	B	AMENDED OPERATING AREA	SM	PS
20-01-1996	A	ORIGINAL ISSUE - DRG OWR-OA-088	MMF	WJP
DATE	No.	DESCRIPTION	DRN	CHK

APPROVED :
 Sgd. *Brian Martin*
 COORDINATOR OF WATER SERVICES

DATE : 18 / 05 / 2003

WATER SERVICES CO-ORDINATION ACT 1995
KIRUP - MULLALYUP OPERATING AREA
POTABLE WATER SUPPLY SERVICES
LICENSEE : WATER CORPORATION

DRAWN S.MASTERS	CHECKED P.SCOTT	PLAN NO. OWR-OA-088
FILE No.	DATE 1 DECEMBER 1999	ISSUE E
		ORIG. SIZE A3