
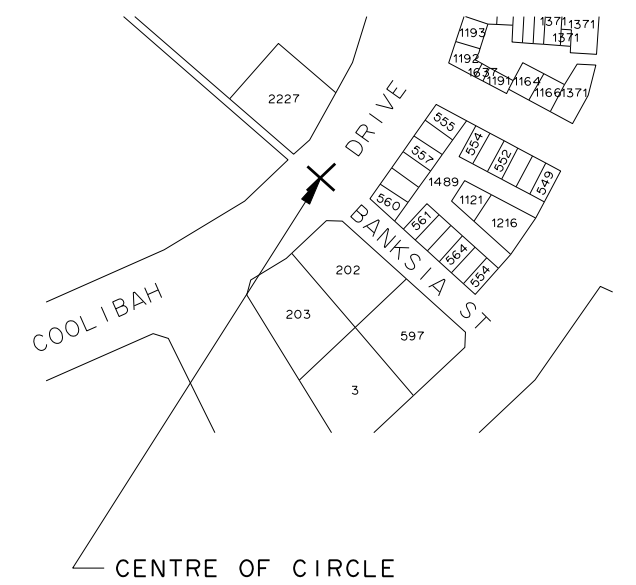
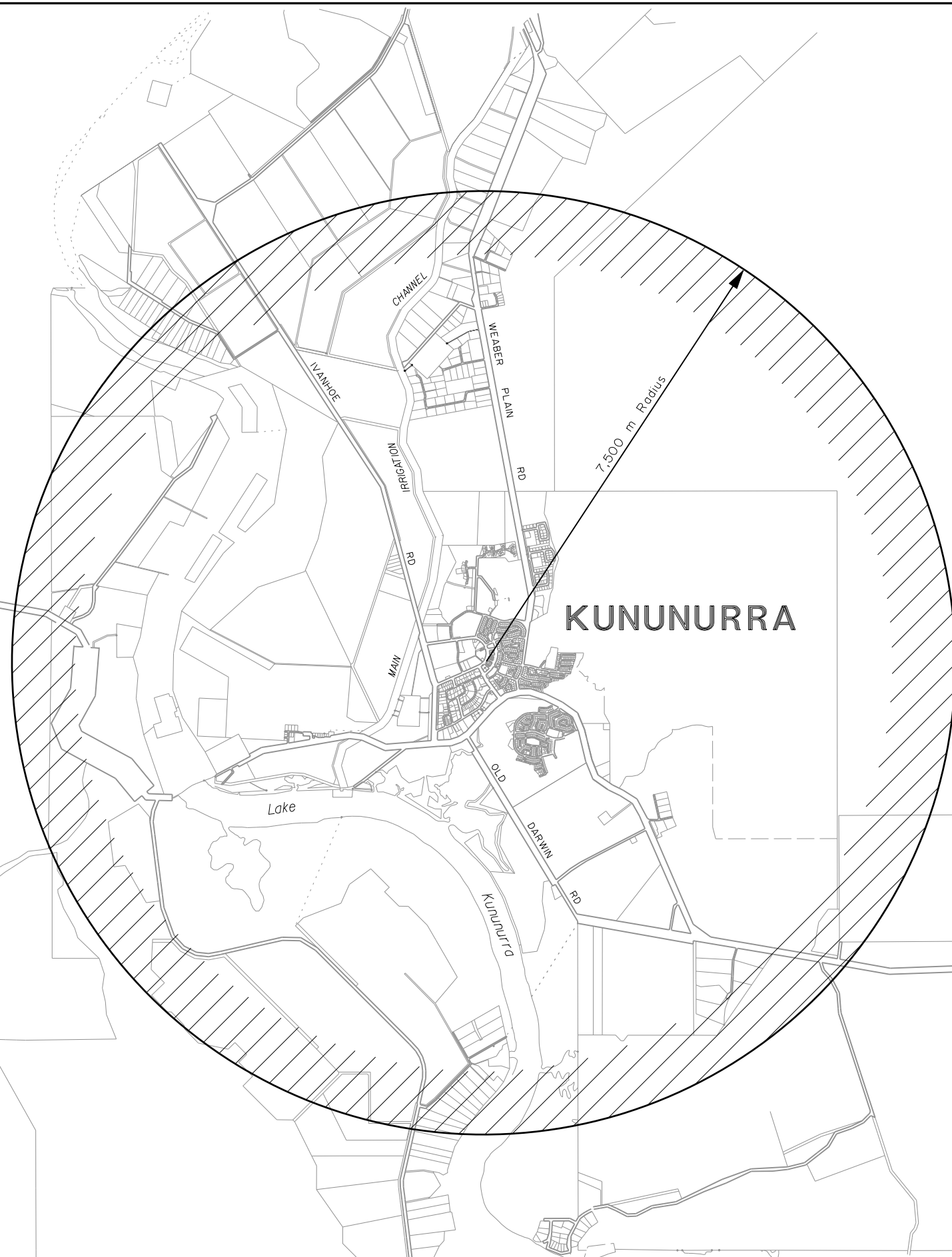
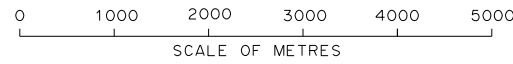


NOTE:
 The boundary of the operating area shown 
 The area includes reclaimed land and
 projections into or over the water.

COMMENCEMENT DATE OF LICENCE.....

TERM OF LICENCE.....25 years.....



THE INTERSECTION OF THE CENTRELNE
 OF COOLIBAH DRIVE WITH THE NORTH
 WESTERLY PROLONGATION OF THE CENTRE
 LINE OF BANKSIA ST, KUNUNURRA TOWNSITE.

| DATE | No. | DESCRIPTION | DRN | CHK |
|------------|-----|--|-----|-----|
| 18-03-2008 | C | AMENDED OPERATING AREA TO CONTROLLED AREA | AM | MA |
| 10-05-2004 | B | AMENDED OPERATING AREA | PD | MT |
| 20-09-2002 | A | BOUNDARY AMENDED TO INCLUDE LOTS 2222, 2444 AND 2443 | SM | MT |

APPROVED : **LG ROWE**
 CHAIRMAN
 Economic Regulation Authority

DATE :

WATER SERVICES LICENSING ACT 1995
 KUNUNURRA OPERATING AREA
 POTABLE WATER SUPPLY SERVICES
 LICENSEE : WATER CORPORATION

| | | | | |
|--------------------|------------------------|-------------------------------|-------------------|---------------------------|
| DRAWN S.MASTERS | CHECKED P.SCOTT | PLAN NO. OWR-OA-223 | ISSUE C | ORIG SIZE A3 |
| FILE No. | DATE 16 AUGUST 1999 | | | |