

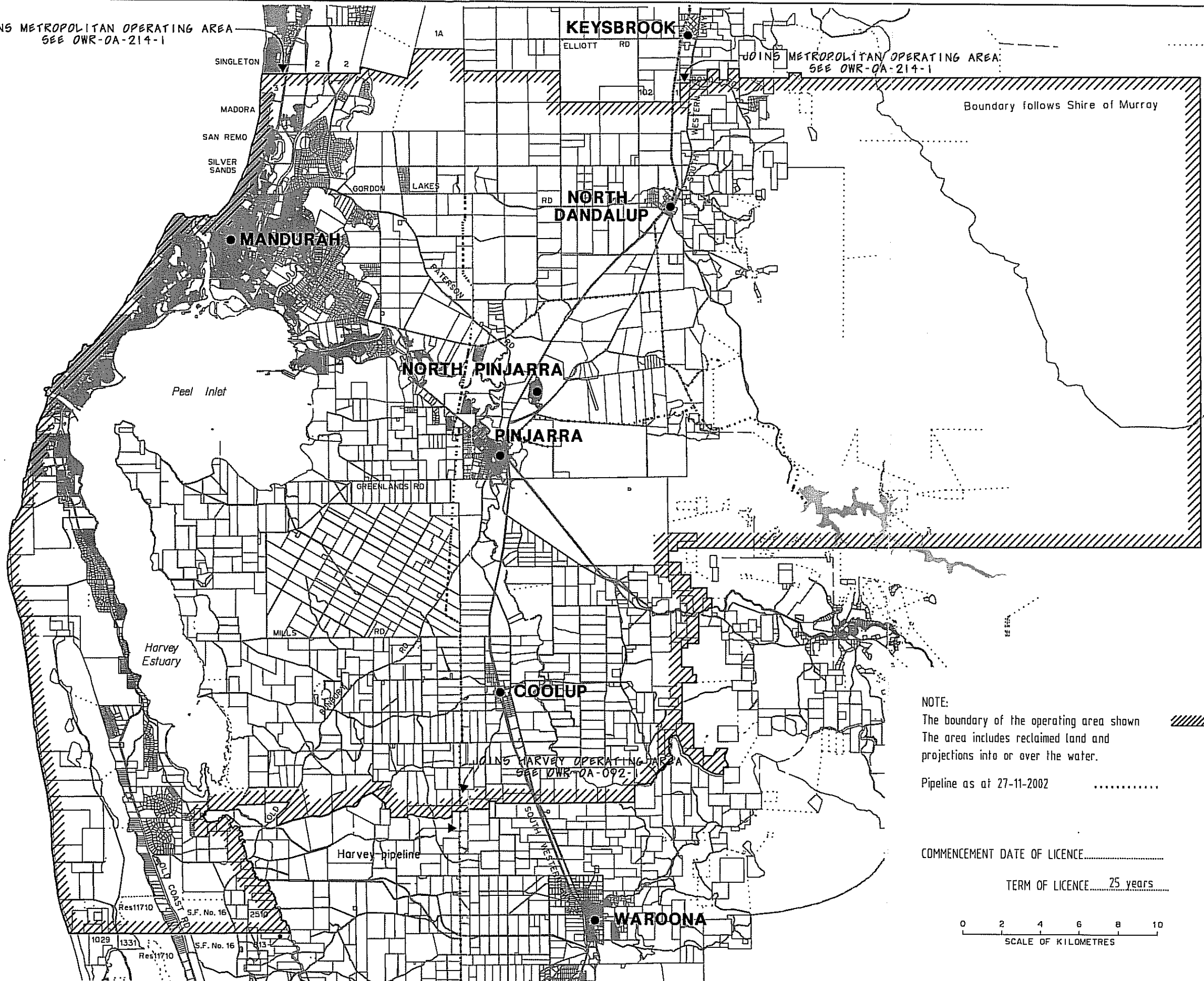
INDIAN OCEAN


JOINS METROPOLITAN OPERATING AREA  
SEE OWR-0A-214-1


JOINS METROPOLITAN OPERATING AREA  
SEE OWR-0A-214-1

Boundary follows Shire of Murray

CAPE BOUVARD

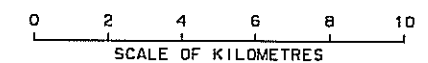


NOTE:  
The boundary of the operating area shown   
The area includes reclaimed land and  
projections into or over the water.

Pipeline as at 27-11-2002 

COMMENCEMENT DATE OF LICENCE.....

TERM OF LICENCE..... 25 years.....



DATE	No.	DESCRIPTION	DRN	CHK
27-01-2005	C	AMENDED OPERATING AREA - INCLUSION OF MOST OF SHIRE OF MURRAY	PD	AC
27-11-2002	B	AMENDED OPERATING AREA	SM	MT
16-09-2002	A	AMENDED OPERATING AREA	SM	MT



APPROVED :



DATE :

20/06/2005

WATER SERVICES LICENSING ACT 1995  
MANDURAH/PINJARRA OPERATING AREA  
POTABLE WATER SUPPLY SERVICES  
LICENSEE : WATER CORPORATION

DRAWN S.MASTERS  
FILE No.

CHECKED J.WINTERBOURNE

DATE 10 JUNE 2002

PLAN NO.  
OWR-0A-283-1

ISSUE C  
ORIG SIZE A3