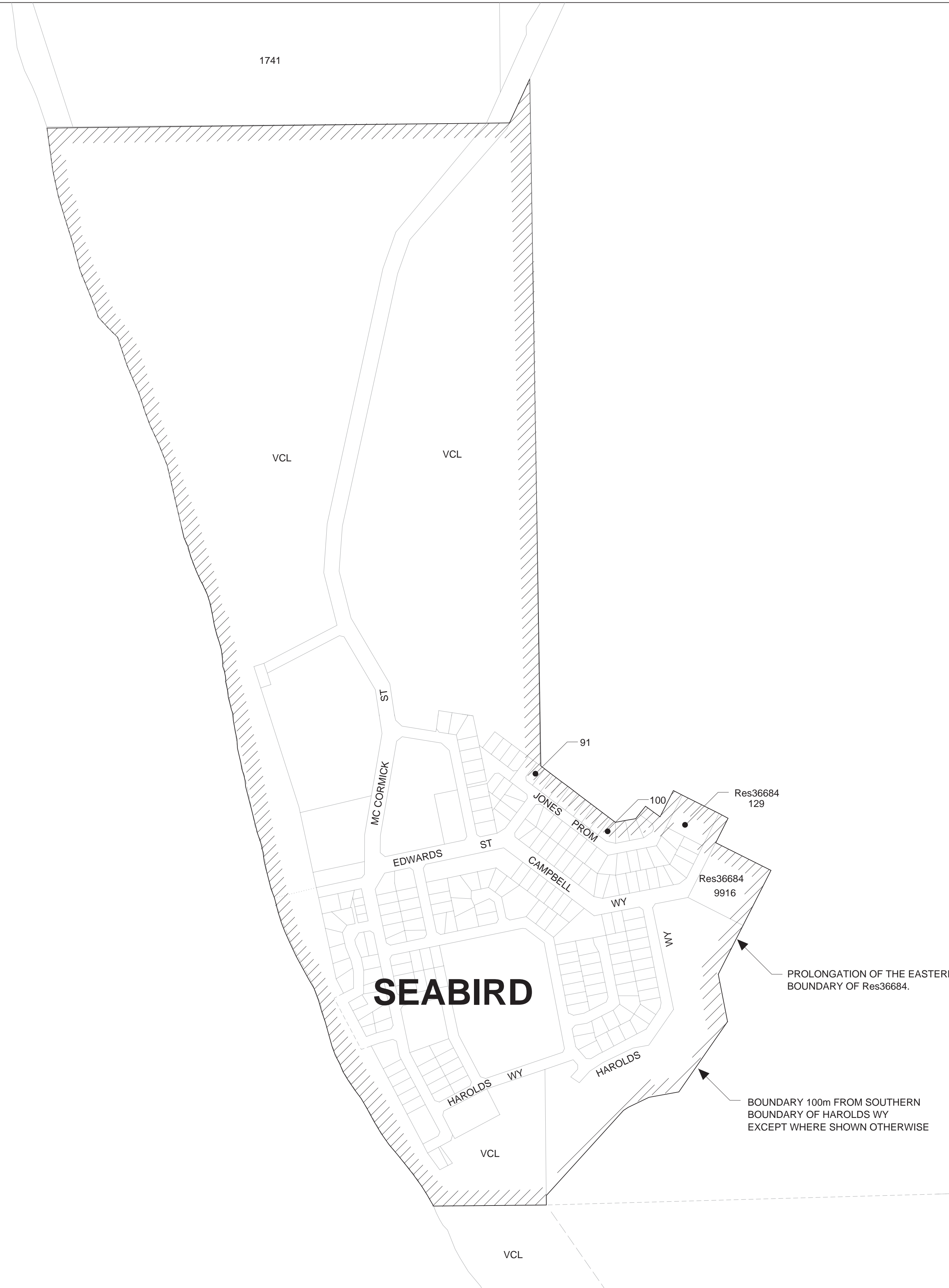
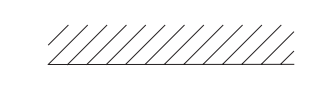


INDIAN
OCEAN

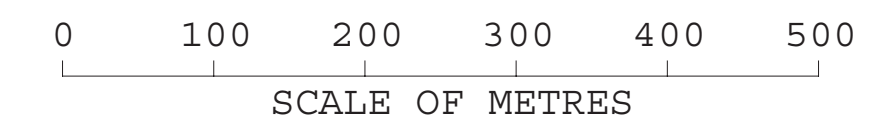


NOTE:
The boundary of the operating area shown
The area includes reclaimed land and
projections into or over the water.



COMMENCEMENT DATE OF LICENCE.....

TERM OF LICENCE.....25 years.....



SEABIRD

PROLONGATION OF THE EASTERN
BOUNDARY OF Res36684.

BOUNDARY 100m FROM SOUTHERN
BOUNDARY OF HAROLDS WY
EXCEPT WHERE SHOWN OTHERWISE

DATE	No.	DESCRIPTION	DRN	CHK
05-11-1999	C	AMENDED OPERATING AREA	SM	PS
01-10-1999	B	AMENDED OPERATING AREA	SM	PS
22-12-1995	A	ORIGINAL ISSUE - DRG OWR-OA-060	JA	WJP



APPROVED :
Sgd. *Brian Martin*
COORDINATOR OF WATER SERVICES

DATE : 25 / 9 / 00

WATER SERVICES CO-ORDINATION ACT 1995
SEABIRD OPERATING AREA
POTABLE WATER SUPPLY SERVICES
LICENSEE : WATER CORPORATION

DRAWN
S.MASTERS
FILE No.

CHECKED
P.SCOTT

DATE
1 OCTOBER 1999

PLAN NO.
OWR-OA-233

ISSUE
C
ORIG.
SIZE
A3