





180000

210000

Legend

-  Gas Pipeline
-  Great Northern Highway
-  Kalium Lakes Tenement
-  Site Infrastructure




Start
WGS84: 119.613, -24.7102


End
WGS84: 120.338, -24.7514

| | | | | | |
|-----|------------------------|-----|-----|-----|--|
| | | | | | |
| 0 | ISSUED FOR INFORMATION | SW | | | |
| Rev | Description | Drn | Chk | App | |

Coordinate System:
GDA2020 / MGA zone 51



0 5 10 km



Scale: 1:300000



Beyondie Sulphate of Potash Project
Gas Pipeline Location

| | |
|-----------|----------|
| KL_23036. | 4/4/2023 |
|-----------|----------|

