

Our Ref: #8585932
Enquiries: Karen Reddie
Telephone: (08) 9420 2652



20 December 2013

Mr Paul Kelly
Executive Director Licensing
Licensing, Monitoring and Customer Protection
Economic Regulation Authority
Level 4, Albert Facey House
469 Wellington Street
Perth WA 6000

EXTENSION OF THE WATER, SEWERAGE & DRAINAGE OPERATING AREAS

Dear Paul,

An application to extend the Water Corporation's (Corporation) Operating Area boundaries to match the Controlled Area boundaries was approved by the Economic Regulation Authority (Authority) on 25 January 2011.

The introduction of the *Water Services Act 2012* removed Controlled Areas within the state of Western Australia, in light of this, the Corporation requests an amendment of its non-exclusive potable and non-potable water, and sewerage Operating Area boundaries to match the *24 nautical mile limit Contiguous Zone* boundary as detailed in Australian Maritime Legislation.

The Corporation requests this particular boundary for reasons of efficiency. The Maritime Zones are internationally recognised demarcation lines and the *Contiguous Zone* boundary is a conveniently sized existing polygon that would suit the Corporation's purposes. The 24 nautical mile limit from the Territorial Sea Base Line would cover any reasonably foreseeable scenario in which the Corporation might be required to service structures or assets constructed from the mainland out to sea. (E.g. in mining where the Corporation may be requested to provide water services on an extremely long jetty constructed to facilitate bulk ore carriers).

The Corporation also requests that its Drainage Operating Area boundary be extended to align with the Western Australian State Boundary, therefore replacing maps OWR-OA-179(C), OWR-OA-180(C) and OWR-OA-181(C) with map OWR-OA-182 (original issue).

The approval of these requests will remove the possibility of the Corporation breaching one of its Operating Licence conditions by providing a service outside of its water, sewerage, or drainage Operating Areas.

Please note that as requested by the Authority, the use of the word *exclusive* and all reference to the redundant *Controlled Areas* have been removed from the new Maps.

In addition we have amended the wording in the title blocks of the Overall Ord River Irrigation plan No. OWR-OA-175-E and the Enlargement Ord River Irrigation plan No. OWR- OA-175-1-B.

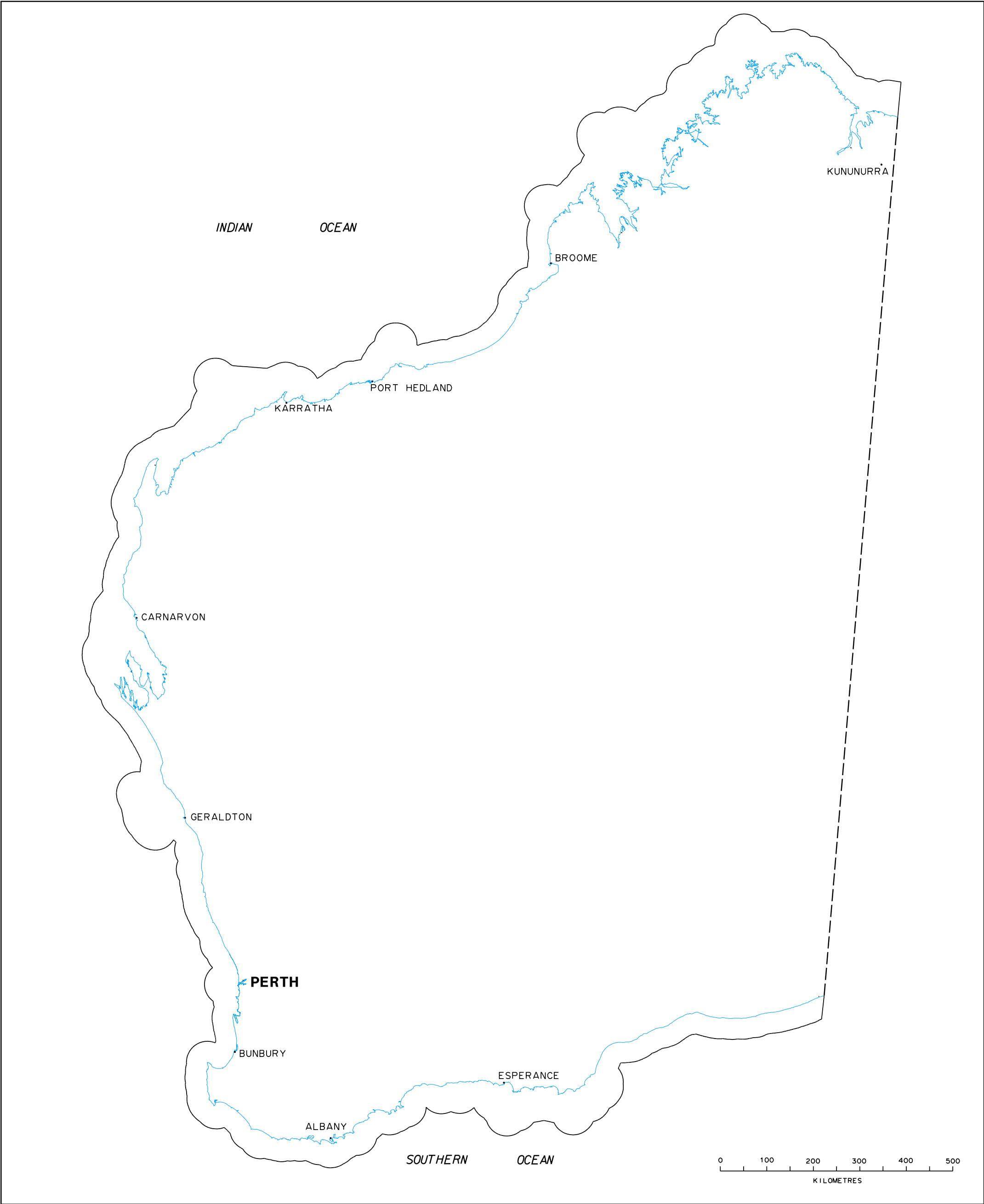
Maps of the proposed Water Corporation Operating Area Boundary for: Sewer No. OWR-OA-302-B, Potable Water No. OWR-OA-301-B, Drainage No. OWR-OA-182 (original issue) and a copy of Australia's Maritime Zones are attached.

It is important to note that the granting of this request will not reduce the ability of the public or interested parties to raise important issues relating to developments. Public comment is requested at relevant stages throughout the Land Use Rezoning and the Land Development processes, including the Lot Creation and the Building / Construction stages.

If there are any questions, please contact the A/Manager Regulation & Compliance Karen Reddie on (08) 9420 2652.

Wayne Kearney /
MANAGER RISK AND ASSURANCE

Attach.



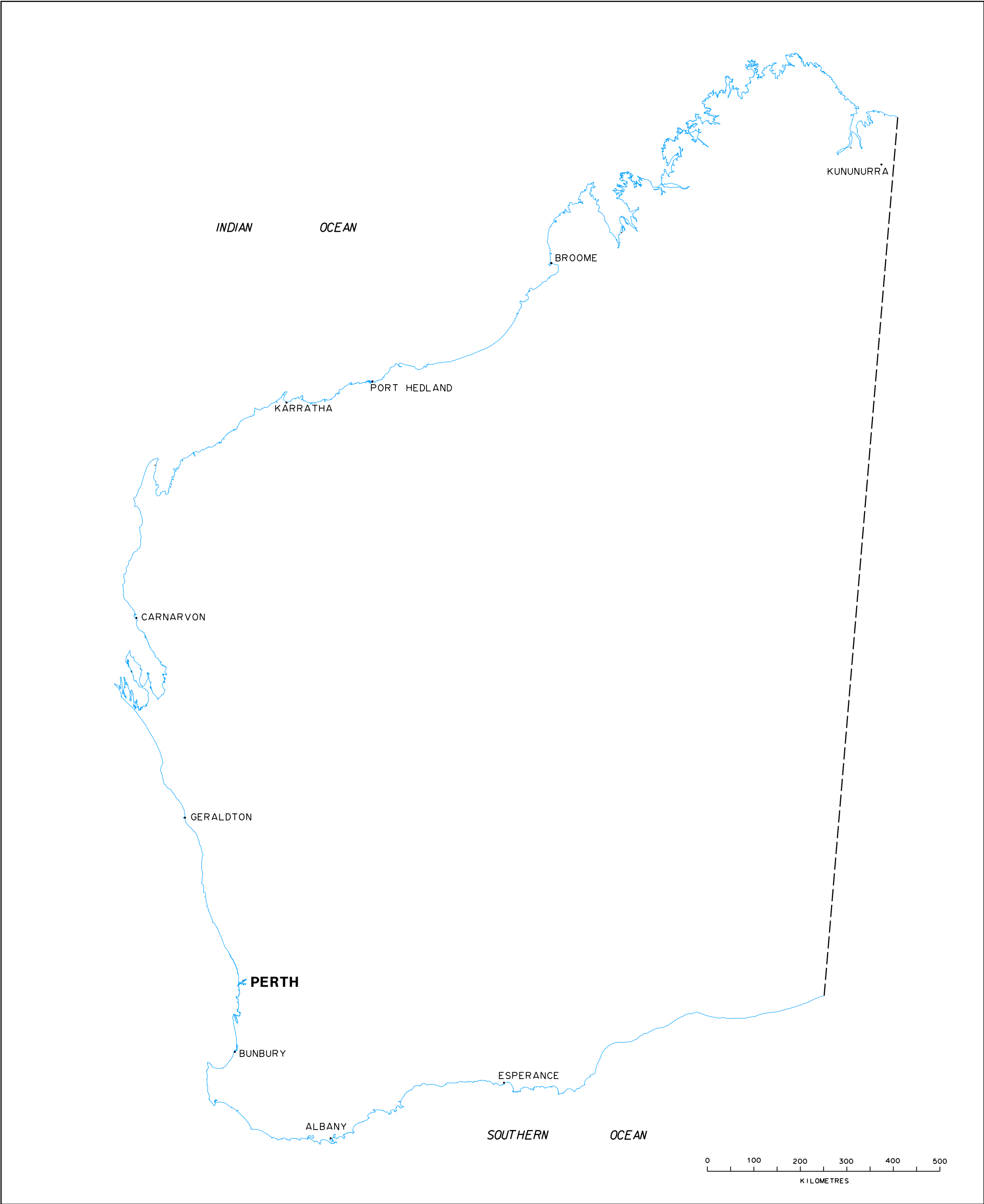
11-12-2013	B	OPERATING AREA EXTENDED TO MATCH 24 NAUTICAL MILE CONTIGUOUS ZONE BOUNDARY	AM	KT	
DATE	No.	DESCRIPTION	DRN	CHK	



APPROVED:

CHAIRMAN
Economic Regulation Authority
DATE:

WATER SERVICES ACT 2012			
OPERATING AREA			
SEWERAGE SERVICES			
LICENSEE : WATER CORPORATION			
DRAWN	CHECKED	DATE	PLAN NO.
A.MASON	K.TREVOR	11 DECEMBER 2013	OWR-0A-302
FILE No.			ISSUE
			B
			ORIG SIZE A1

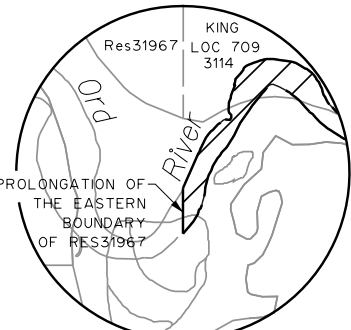
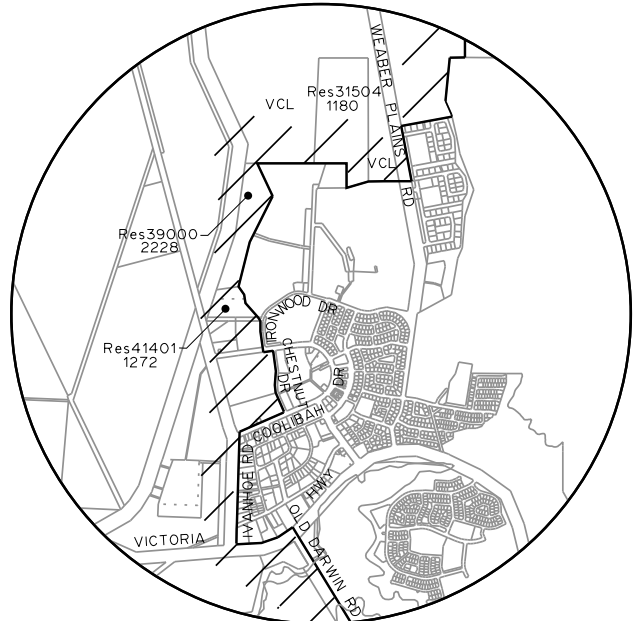
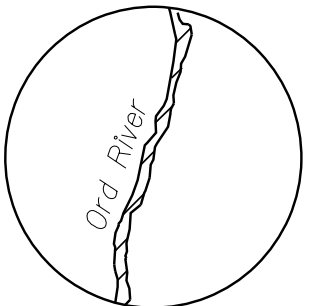
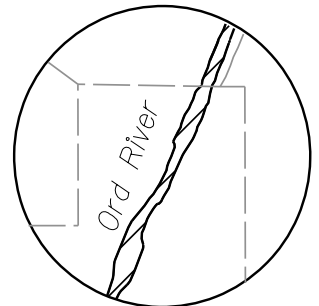
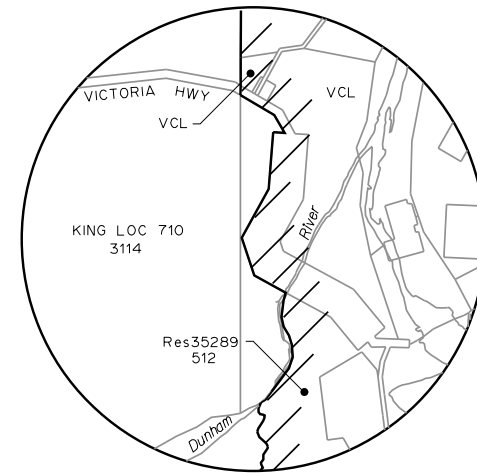
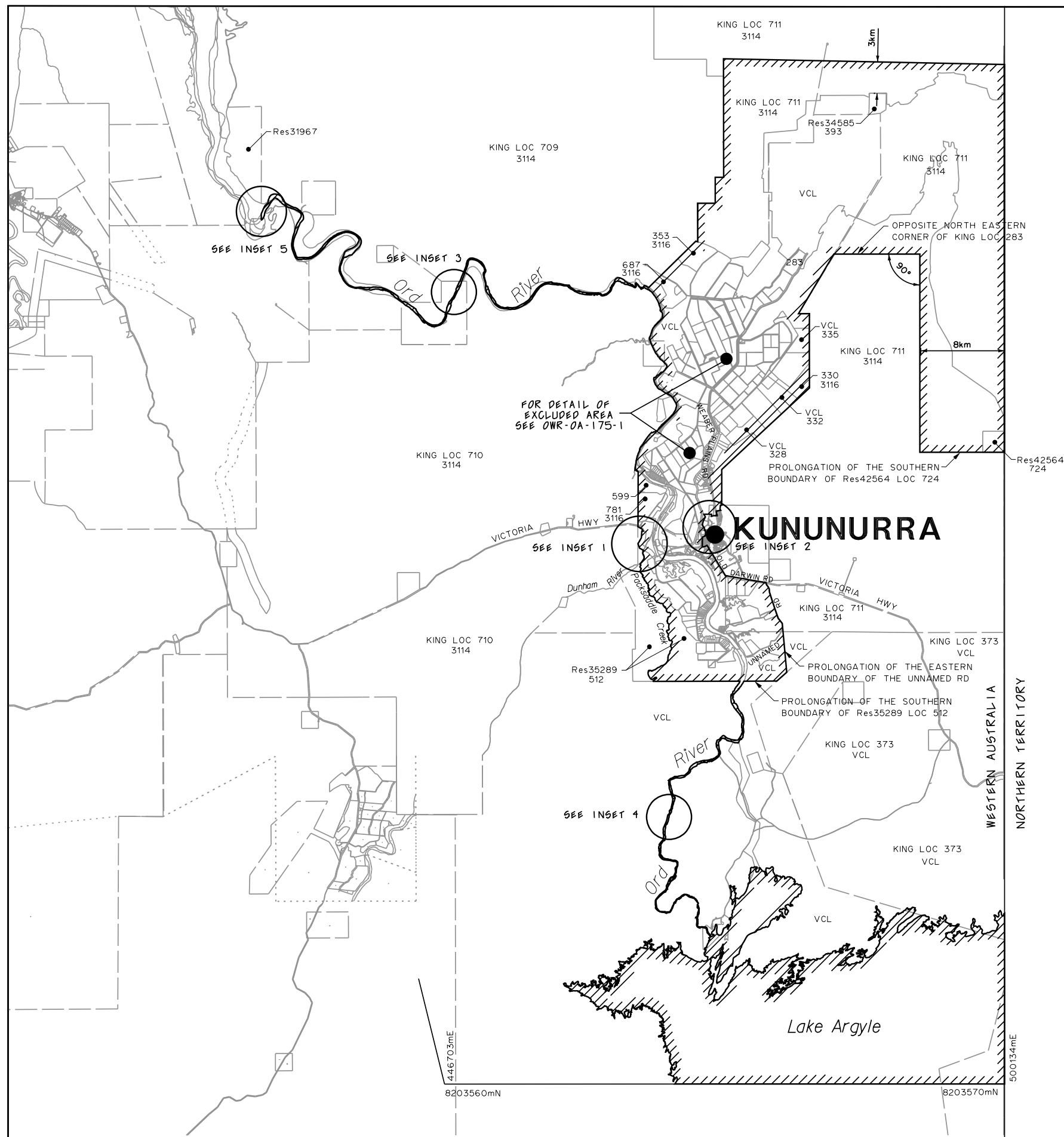



DATE	No.	DESCRIPTION	DRN	CHK	

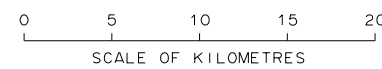


APPROVED: _____ CHAIRMAN Economic Regulation Authority
DATE: _____

WATER SERVICES ACT 2012 OPERATING AREA DRAINAGE SERVICES LICENSEE : WATER CORPORATION			
DRAWN A.MASON	CHECKED K.TREVOR	DATE 11 DECEMBER 2013	PLAN NO. OWR-OA-182
ISSUE			ORIG SIZE A1

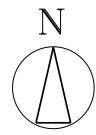


NOTE:
The boundary of the operating area shown 
The area includes reclaimed land and
projections into or over the water.



WAW DRAWING NUMBER JY10-7-1

11-12-2013	E	IMPLEMENTATION OF THE WATER SERVICES ACT 2012-ADMINISTRATIVE CHANGES TO WORDING	AM	KT
	D	ADMINISTRATIVE ERROR		
05-09-2002	C	DRG OWR-OA-175-1 ISSUED, CO-ORDINATES CHANGED TO GDA/MGA	SM	MT
06-01-2000	B	AMENDED OPERATING AREA	SM	JH
08-02-1996	A	ORIGINAL ISSUE - DRG OWR-OA-175	BS	WG
DATE	No.	DESCRIPTION	DRN	CHK



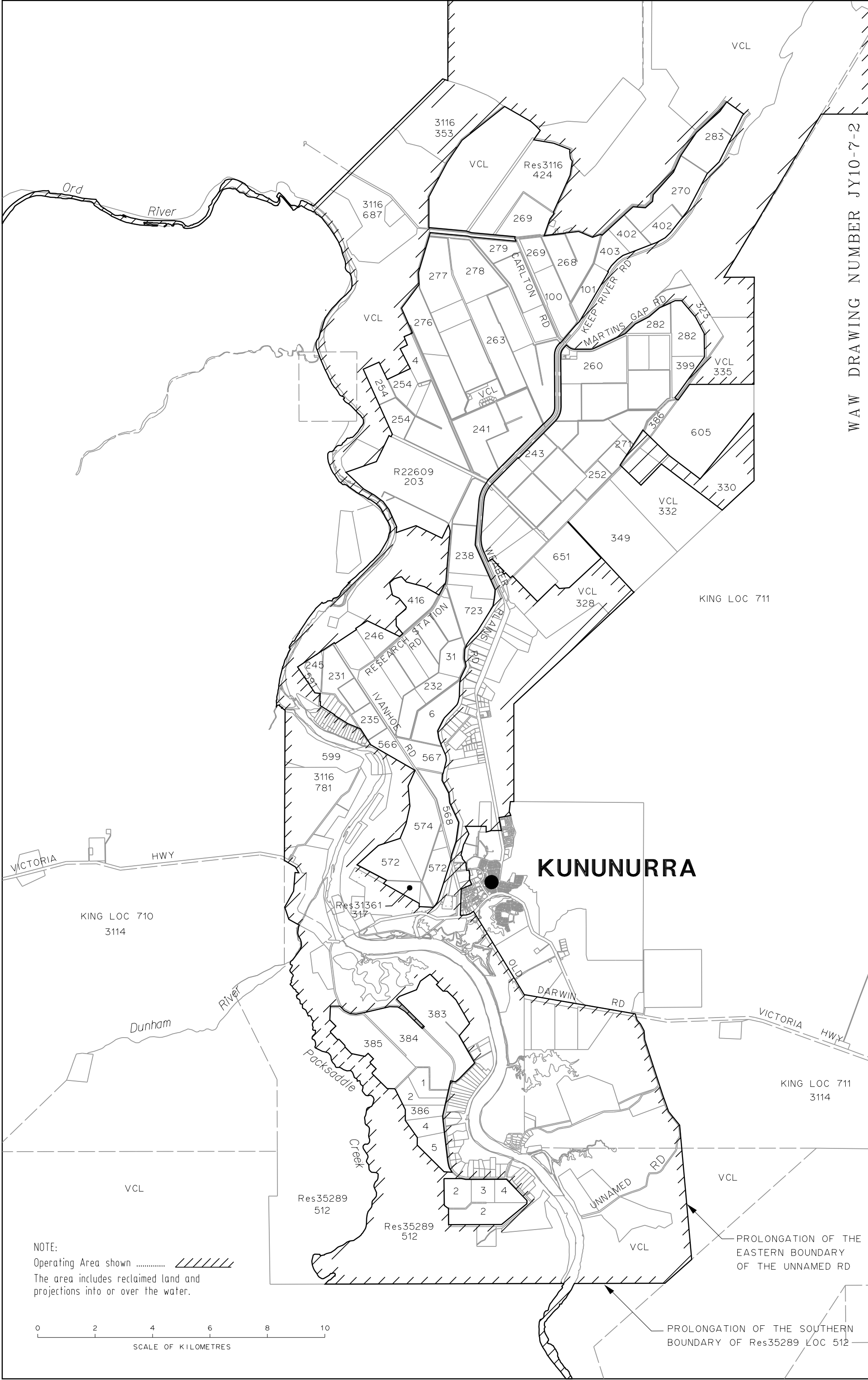
APPROVED :

CHAIRMAN
Economic Regulation Authority

DATE :

WATER SERVICES ACT 2012
ORD RIVER OPERATING AREA
IRRIGATION SERVICES
LICENSEE : WATER CORPORATION

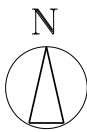
DRAWN S.MASTERS	CHECKED J.HARRIS	DATE 6 JANUARY 2000	PLAN NO. OWR-OA-175	ISSUE E	ORIG SIZE A3
--------------------	---------------------	------------------------	------------------------	------------	--------------------



WAW DRAWING NUMBER JY10-7-2

WATER SERVICES ACT 2012
ORD RIVER OPERATING AREA
IRRIGATION SERVICES
LICENSEE : WATER CORPORATION

APPROVED :
CHAIRMAN
Economic Regulation Authority
DATE :



DESCRIPTION		AM		KT	
DATE	No.	IMPLEMENTATION OF THE WATER SERVICES ACT 2012-ADMINISTRATIVE CHANGES TO WORDING	DRN	CHK	
11-12-2013	B				

DRAWN		CHECKED		PLAN NO.		ISSUE		ORIG	
S. MASTERS		M. TARCA		OWR-OA-175-1		B		A3	
FILE No.		DATE		4 SEPTEMBER 2002					