




MAP USER INFORMATION

PROJECTION: Universal Transverse Mercator;
DIMENSION DATUMS: Horizontal: Geocentric Datum of Australia 1984;
 Vertical: Australian Height Datum 1971;
GRID VALUES: Map Grid of Australia (MGA) values are shown in metres near sheet corners and at regular intervals, east and north from the false origin of the zone, and in metres, east and north from the true origin of the zone, near the bottom left corner of the sheet.
DATA SOURCES: Aerial photography; Cadastral Information Products (CIP) and SCOPD/46; Cadastral Information sourced from the Spatial Cadastral Database (SCDB) of Western Australia.

DATE	No.	DESCRIPTION	DRN	CHK	APR


APPROVED:

CHAIRMAN
ECONOMIC REGULATION AUTHORITY
DATE: _____

ELECTRICITY INDUSTRY ACT 2004
ALCOA KWINANA REFINERY POWER STATION
GENERATION
LICENSEE : Alcoa of Australia Limited

DRAWN Geospatial Products DLI	CHECKED	APPROVED	PLAN No.	ISSUE	ORG SIZE
FILE No.	SCALE 1 :5 000	DATE	ERA-EL-086	A	A3